

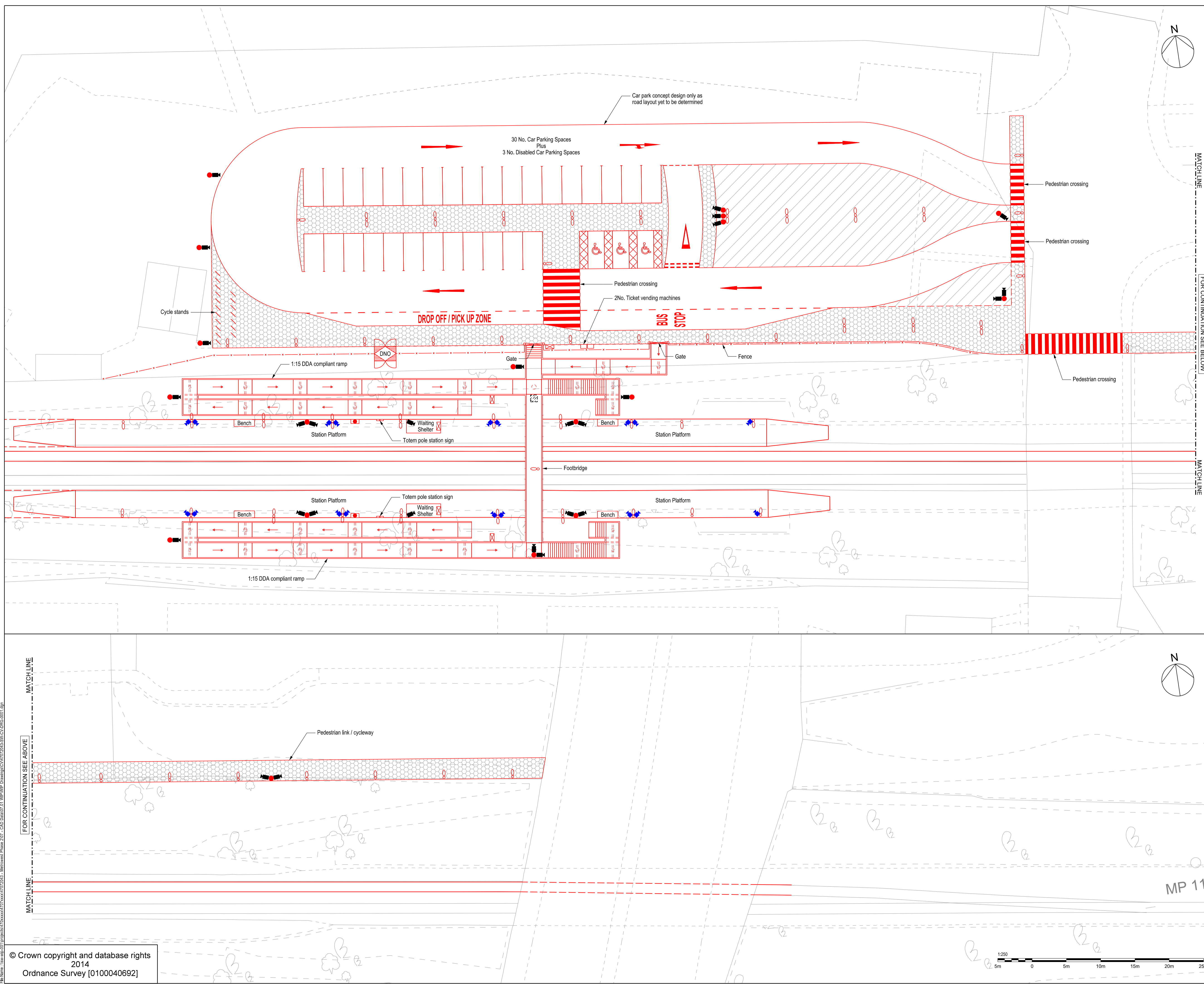
Ref:	139797
Version:	1.1
Date:	June 2015

Appendix J

CONCEPT DESIGN DRAWINGS

Ref:	139797
Version:	1.1
Date:	June 2015

This page left deliberately blank



This drawing is for preliminary purposes only and is subject to amendment during design development. UNDER NO CIRCUMSTANCES MUST THIS DRAWING BE USED FOR CONSTRUCTION PURPOSES.

Construction Risks	Maintenance/cleaning Risks	Demolition/adaptation Risks

In addition to the hazard/risks normally associated with the types of work detailed on this drawing take note of above. It is assumed that all works on this drawing will be carried out by a competent contractor working, where appropriate, to an appropriate method statement.

SAFETY HEALTH AND ENVIRONMENTAL INFORMATION BOX

NOTES

- 30 No. car parking spaces to be 2.9m x 5.5m.
- 3 No. Disabled car parking spaces.

LEGEND:

- PA Speaker
- CCTV Camera
- Camera Column
- Telecoms Cabinet
- CIS
- PHP

Revision Details	By	Chkd	Appd	Checked Date	Suffix

Purpose of Issue: **FOR DISCUSSION**

Client:

Project Title: **UID METROWEST PHASE 2**

Drawing Title: **NORTH FILTON STATION PLAN**

Designed A. Sebastianes	Drawn M. Fairchild	Checked S. Turner	Approved M. Summerfield	Date 18/11/2014
Subsidiary S3	URS Internal Project No. 47072043		Project Manager Karl Hatalla	
ELR / Mileage AFR / 115m 00ch	Scale @ A1 1:250		Karl.Hatalla@urs.com +44 (0)1793 508787	

This document has been prepared in accordance with the scope of URS' appointment with its client and is subject to the terms of that appointment. URS accepts no liability for any use of this document other than by its client and only for the purposes for which it was prepared and provided. Only written dimensions shall be used. © URS Infrastructure & Environment UK Limited

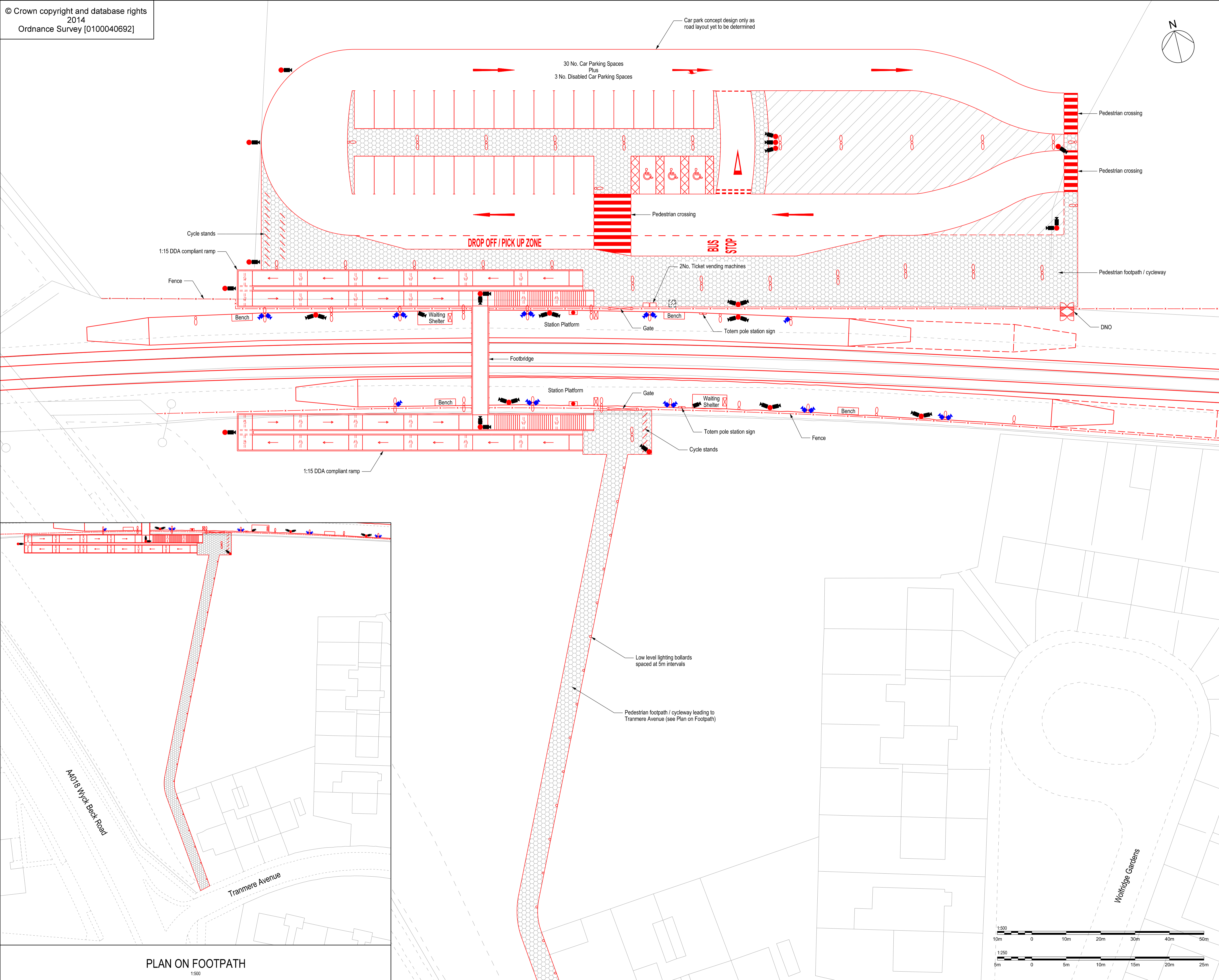
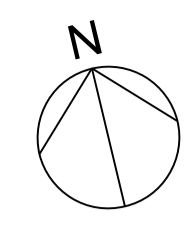
URS Infrastructure & Environment UK Limited
Tricentris 3
Newbridge Square
Swindon SN1 1BY
+44 (0)1793 508 500
+44 (0)1793 508 501
www.ursglobal.com

Drawing Number 47072043-SW-CV-DRG-0001	Rev P01
--	-------------------

File Path: \\urs01\09\17\015...
 URS Infrastructure & Environment UK Limited
 Project: UID Metrowest Phase 2 - CAD Detail 01 - WIP - Drawing: CV47072043-SW-CV-DRG-0001.dwg



MP 113



This drawing is for preliminary purposes only and is subject to amendment during design development. UNDER NO CIRCUMSTANCES MUST THIS DRAWING BE USED FOR CONSTRUCTION PURPOSES.

Construction Risks	Maintenance/cleaning Risks	Demolition/adaptation Risks

In addition to the hazard/risks normally associated with the types of work detailed on this drawing take note of above. It is assumed that all works on this drawing will be carried out by a competent contractor working, where appropriate, to an appropriate method statement.

SAFETY HEALTH AND ENVIRONMENTAL INFORMATION BOX

NOTES

- 30 No. car parking spaces to be 2.9m x 5.5m.
- 3 No. Disabled car parking spaces.

- LEGEND:
- PA Speaker
 - CCTV Camera
 - Camera Column
 - Telecoms Cabinet
 - CIS
 - PHP

Revision Details	By	Chkd	Appd	Checked Date	Suffix

Purpose of Issue: **FOR DISCUSSION**



Project Title: **UID METROWEST PHASE 2**

Drawing Title: **HENBURY STATION OPTION 1B (LOOP) EASTERN LOCATION PLAN**

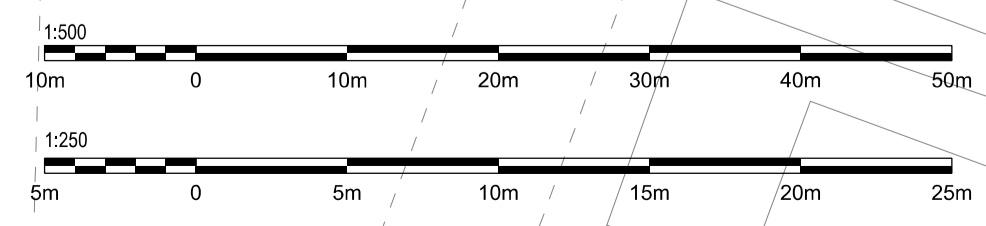
Designed A. Sebastianes	Drawn M. Fairchild	Checked S. Turner	Approved M. Summerfield	Date 18/11/2014
Subsidiary S3	ELR / Mileage AFR / 115m 00ch	URS Internal Project No. 47072043	Project Manager Karl Hatalla karl.hatalla@urs.com +44 (0)1793 508787	

This document has been prepared in accordance with the scope of URS' appointment with its client and is subject to the terms of that appointment. URS accepts no liability for any use of this document other than by its client and only for the purposes for which it was prepared and provided. Only written dimensions shall be used.
© URS Infrastructure & Environment UK Limited

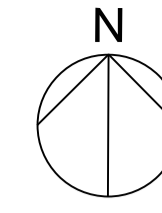
URS Infrastructure & Environment UK Limited
Trident 3
Newbridge Square
Swindon SN1 1BY
+44 (0)1793 508 500
+44 (0)1793 508 501
www.ursglobal.com

Drawing Number 47072043-SW-CV-DRG-0003	Rev P01
--	-------------------

PLAN ON FOOTPATH
1:500



File Date: 09/11/2015
 File Name: C:\Users\j11\Documents\Projects\47072043 - Metrowest Phase 2 - CAD\Drawings\15 - WIP\WP - Drawing\CV47072043-SW-CV-DRG-0003.dwg
 User: j11



This drawing is for preliminary purposes only and is subject to amendment during design development. UNDER NO CIRCUMSTANCES MUST THIS DRAWING BE USED FOR CONSTRUCTION PURPOSES.

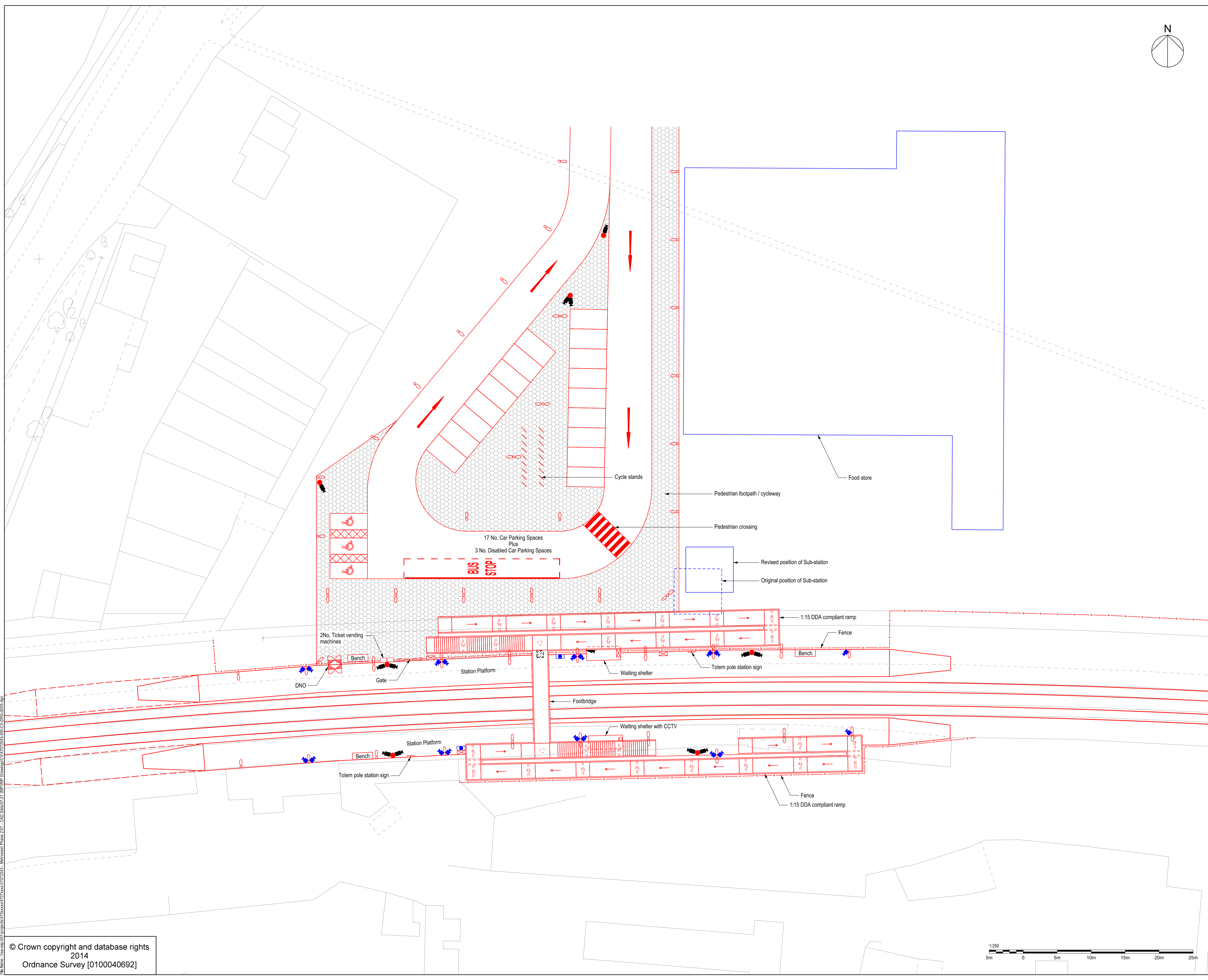
Construction Risks Maintenance/cleaning Risks Demolition/adaptation Risks
In addition to the hazard/risks normally associated with the types of work detailed on this drawing take note of above. It is assumed that all works on this drawing will be carried out by a competent contractor working, where appropriate, to an appropriate method statement.

SAFETY HEALTH AND ENVIRONMENTAL INFORMATION BOX

NOTES

- 17 No. car parking spaces to be 2.9m x 5.5m.
- 3 No. Disabled car parking spaces.

- LEGEND:
- PA Speaker
 - CCTV Camera
 - Camera Column
 - Telecoms Cabinet
 - CIS
 - PHP



Revision Details	By	Chkd	Appd	Checked Date	Suffix

Purpose of Issue

FOR DISCUSSION

Client



Project Title

UID METROWEST PHASE 2

Drawing Title

HENBURY STATION OPTION 2B (LOOP) WESTERN LOCATION PLAN

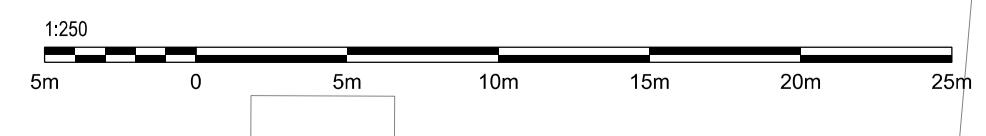
Designed A. Sebastianes	Drawn M. Fairchild	Checked S. Turner	Approved M. Summerfield	Date 18/11/2014
Subsidiary S3	URS Internal Project No. 47072043	Project Manager Karl Hatalla karl.hatalla@urs.com +44 (0)1793 508787		
ELR / Mileage AFR / 115m 20ch	Scale @ A1 1:250			

This document has been prepared in accordance with the scope of URS' appointment with its client and is subject to the terms of that appointment. URS accepts no liability for any use of this document other than by its client and only for the purposes for which it was prepared and provided. Only written dimensions shall be used. © URS Infrastructure & Environment UK Limited

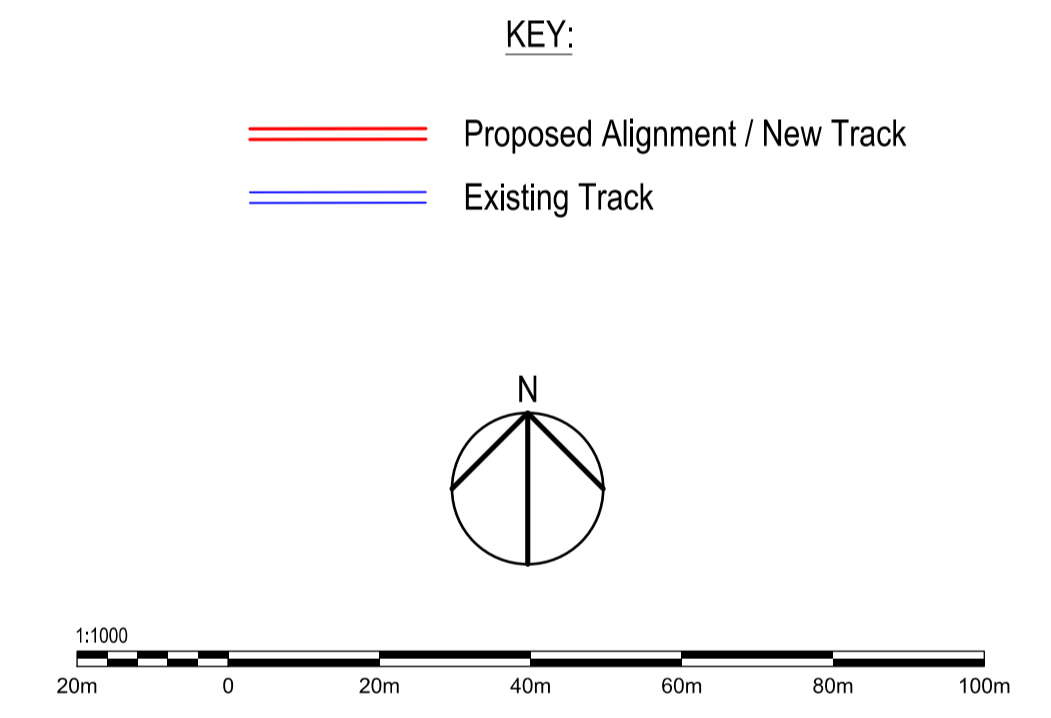
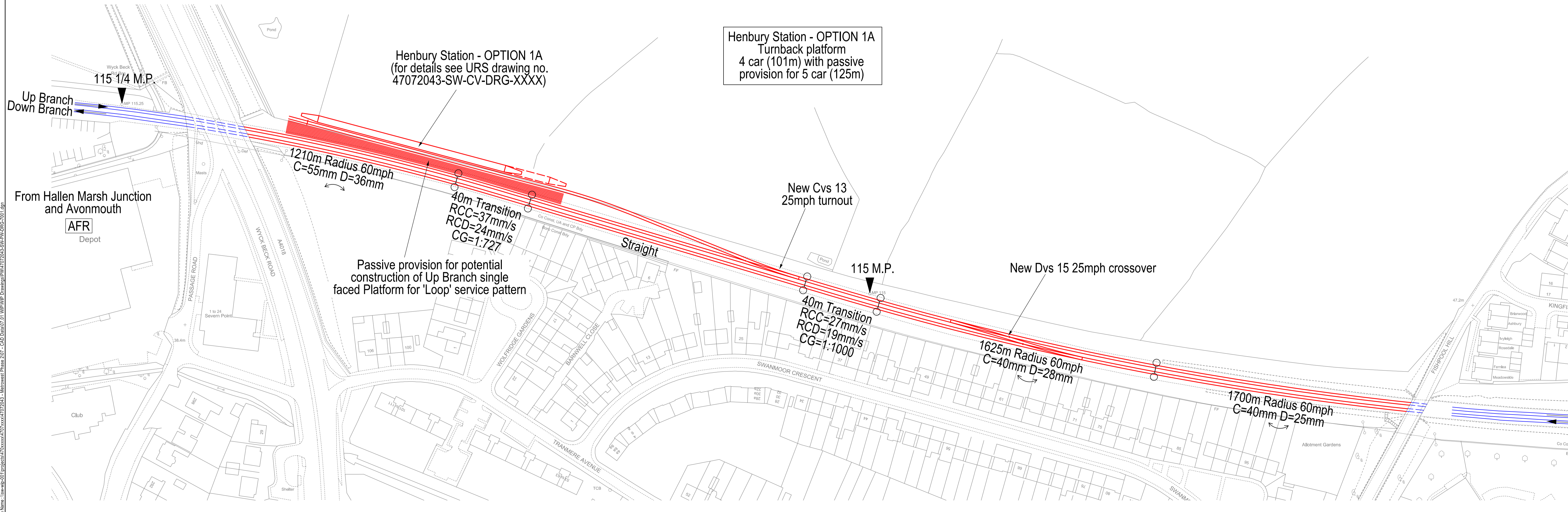
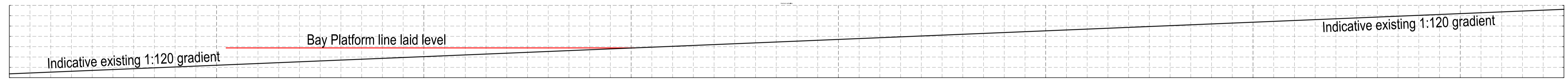
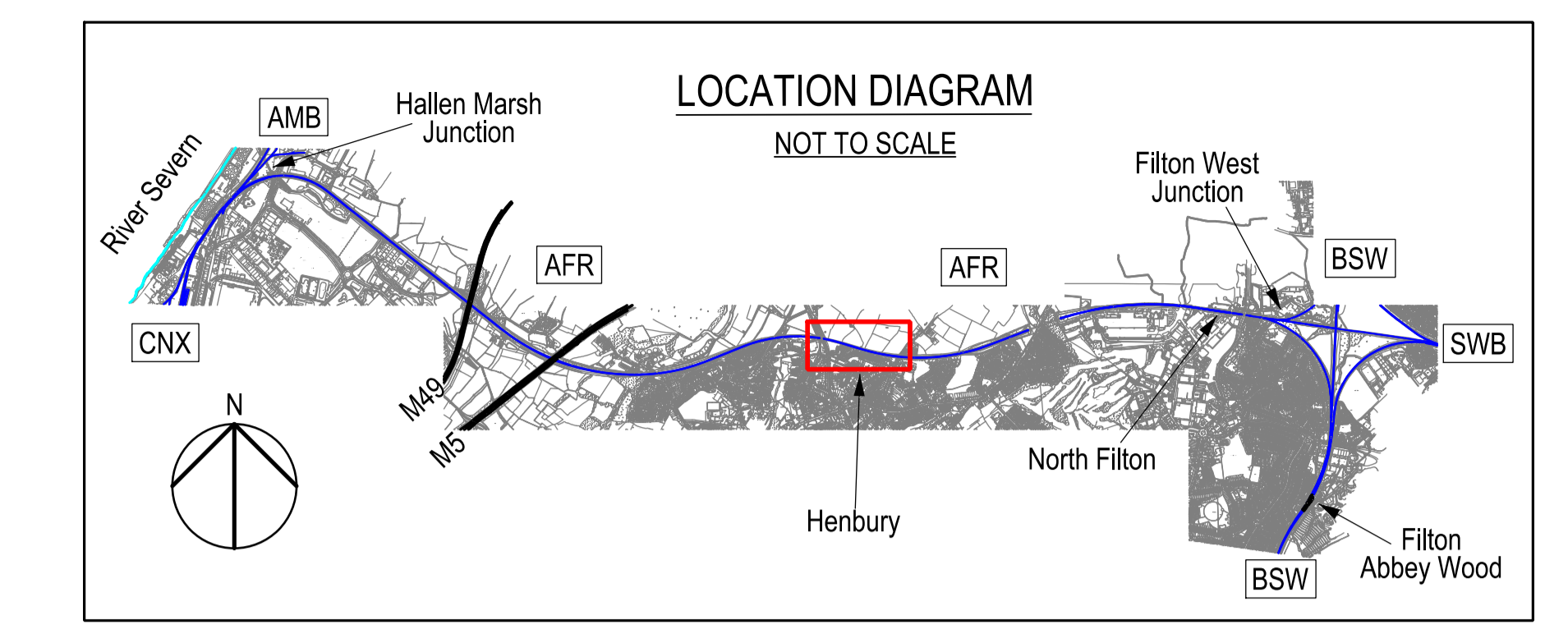
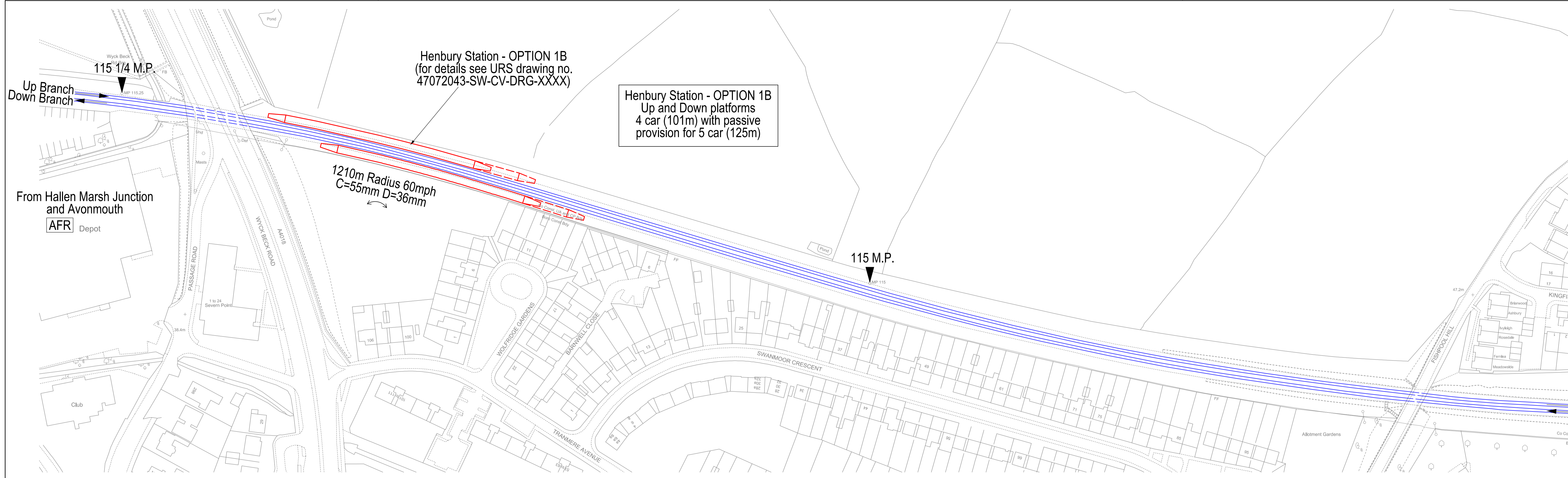
URS Infrastructure & Environment UK Limited
Tricentris 3
Newbridge Square
Swindon SN1 1BY
+44 (0)1793 508 500
+44 (0)1793 508 501
www.ursglobal.com



Drawing Number	Rev
47072043-SW-CV-DRG-0005	P01



File Date: 09/11/2015
 File Name: C:\Users\j11\OneDrive\Documents\2014_CAD\Henbury_EI_MetroWest_Phase_202_CAD\Henbury_EI_MetroWest_Phase_202_CAD\DRG-0005.dwg
 User: j11



This drawing is for preliminary purposes only and is subject to amendment during design development. UNDER NO CIRCUMSTANCES MUST THIS DRAWING BE USED FOR CONSTRUCTION PURPOSES.

© Crown copyright and database rights 2014
Ordnance Survey [0100046092]

Option 1B downside Platform moved 30m eastwards	JB	PH	26 Nov 2014	P04
Single faced platform located to north of Bay line	JB	PH	10 Nov 2014	P03
Platform location altered to accommodate potential Loop option	JB	PH	5 Nov 2014	P02
Revision Details	By	Chk	Appr	Checked Date

FOR DISCUSSION



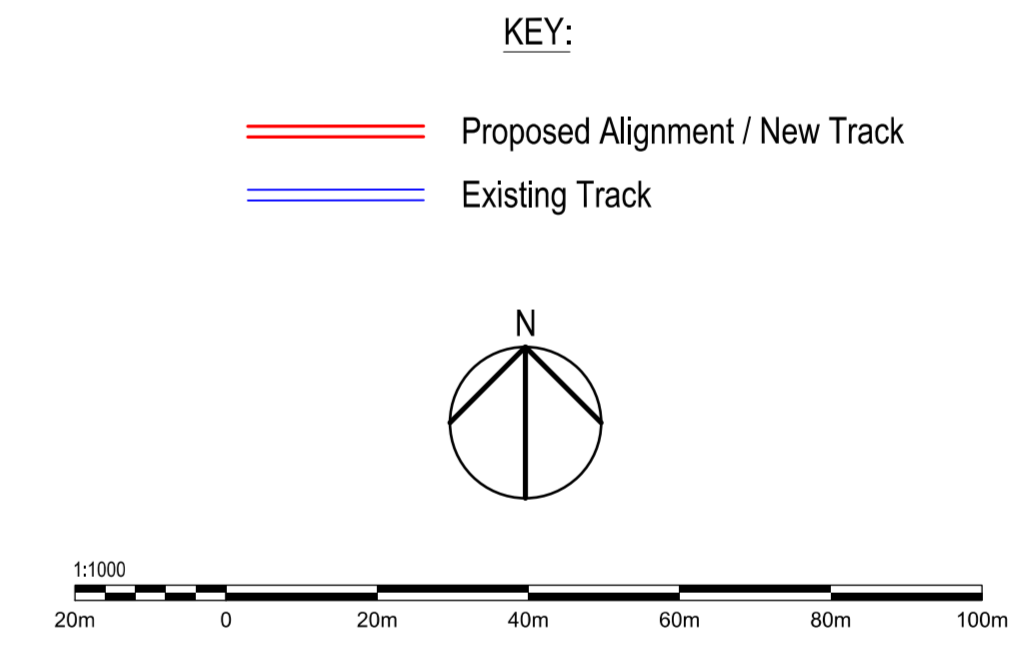
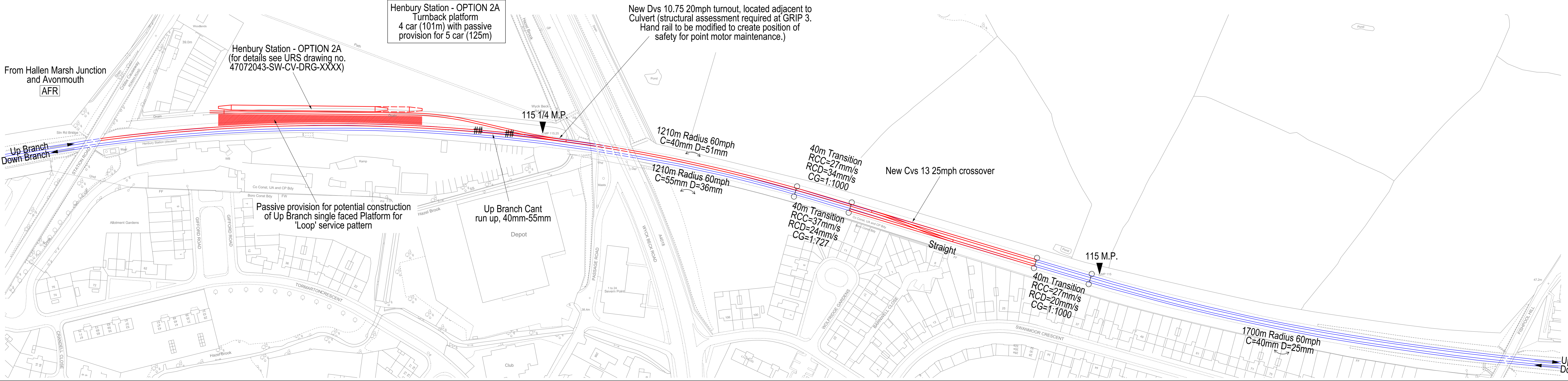
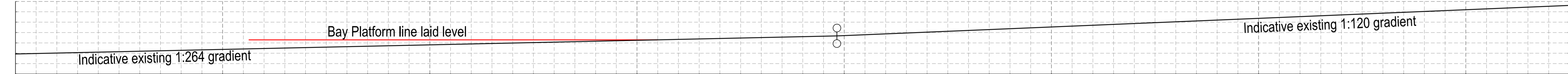
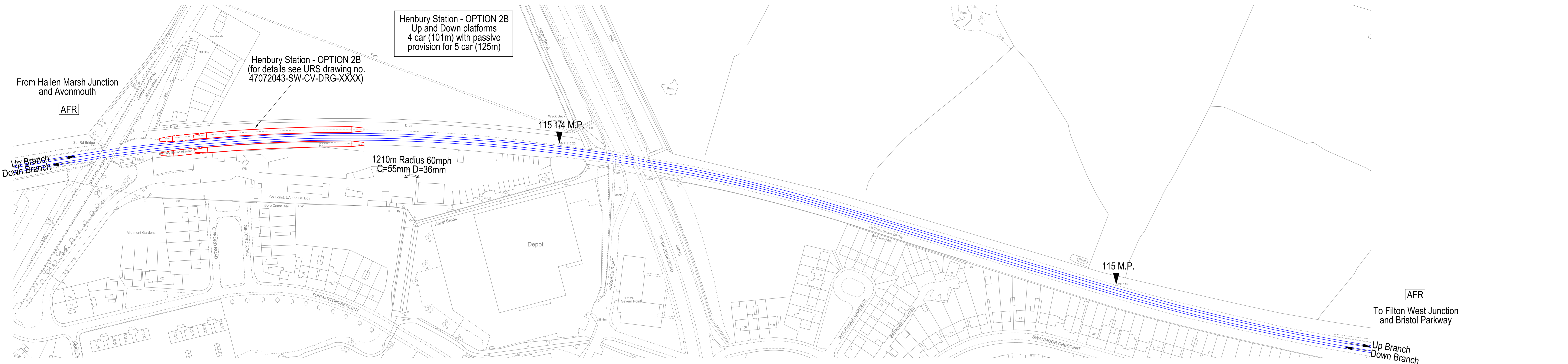
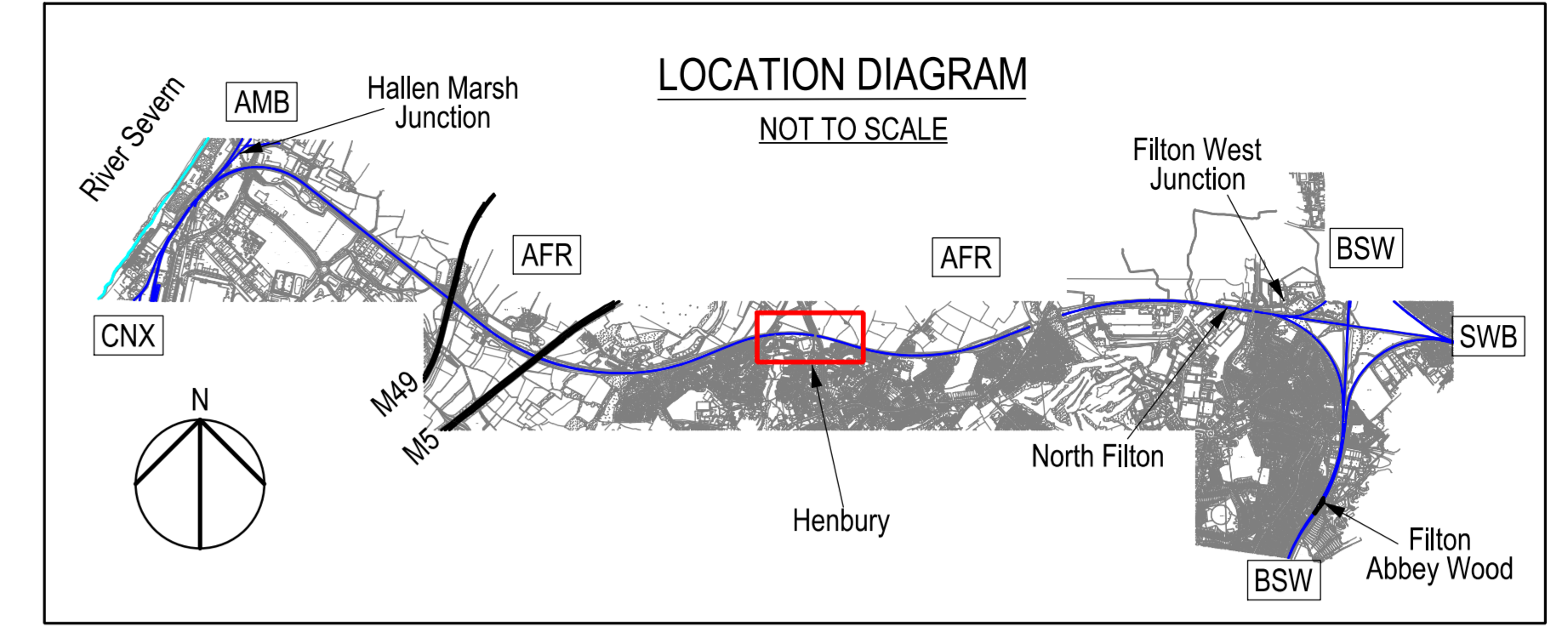
UID
METROWEST
PHASE 2

HENBURY STATION
Option 1A (Out & Back)
and Option 1B (Loop)
Eastern location

Designed	Drawn	Checked	Approved	Date
Subsidiary	URS Internal Project No.	Project Manager		
ELR / Mileage	Scale	Scale		
AFR / 115 MP	1:1000	+44 (0)1793 508 501		

This document has been prepared in accordance with the scope of URS' appointment with its client and is subject to the terms of that appointment. URS accepts no liability for any use of this document other than by its client and only for the purposes for which it was prepared and provided. © URS Infrastructure & Environment UK Limited

URS Infrastructure & Environment UK Limited
The Centre 3
Newbridge Square
Swindon SN1 1BY
+44 (0)1793 508 500
+44 (0)1793 508 501
www.ursglobal.com



Turnout moved clear of existing Culvert	JB	PH	7 Jan 2015	P04
Single faced platform located to north of Bay line	JB	PH	10 Nov 2014	P03
Platform location altered to accommodate potential Loop option	JB	PH	5 Nov 2014	P02
Revision Details	By	Check	Approved	Date

Purpose of Issue: FOR DISCUSSION



Project Title: UID METROWEST PHASE 2

Drawing Title: HENBURY STATION Option 2A (Out and Back) and Option 2B (Loop) Western location

Designed	Drawn	Checked	Approved	Date

Subsidiary: URS Internal Project No. 47072043
Scale: As shown
AFR: 1:1000

This document has been prepared in accordance with the scope of URS's agreement with its client and is subject to the terms of that agreement. URS accepts no liability for any use of this document other than by its client and only for the purposes for which it was prepared and provided. © URS Infrastructure & Environment UK Limited

URS Infrastructure & Environment UK Limited
Tisbury 3
Newbridge Square
Salisbury SN1 1BY
+44 (0)1753 558 500
+44 (0)1753 558 501
www.ursglobal.com