



# **Cribbs Patchway MetroBus Extension**

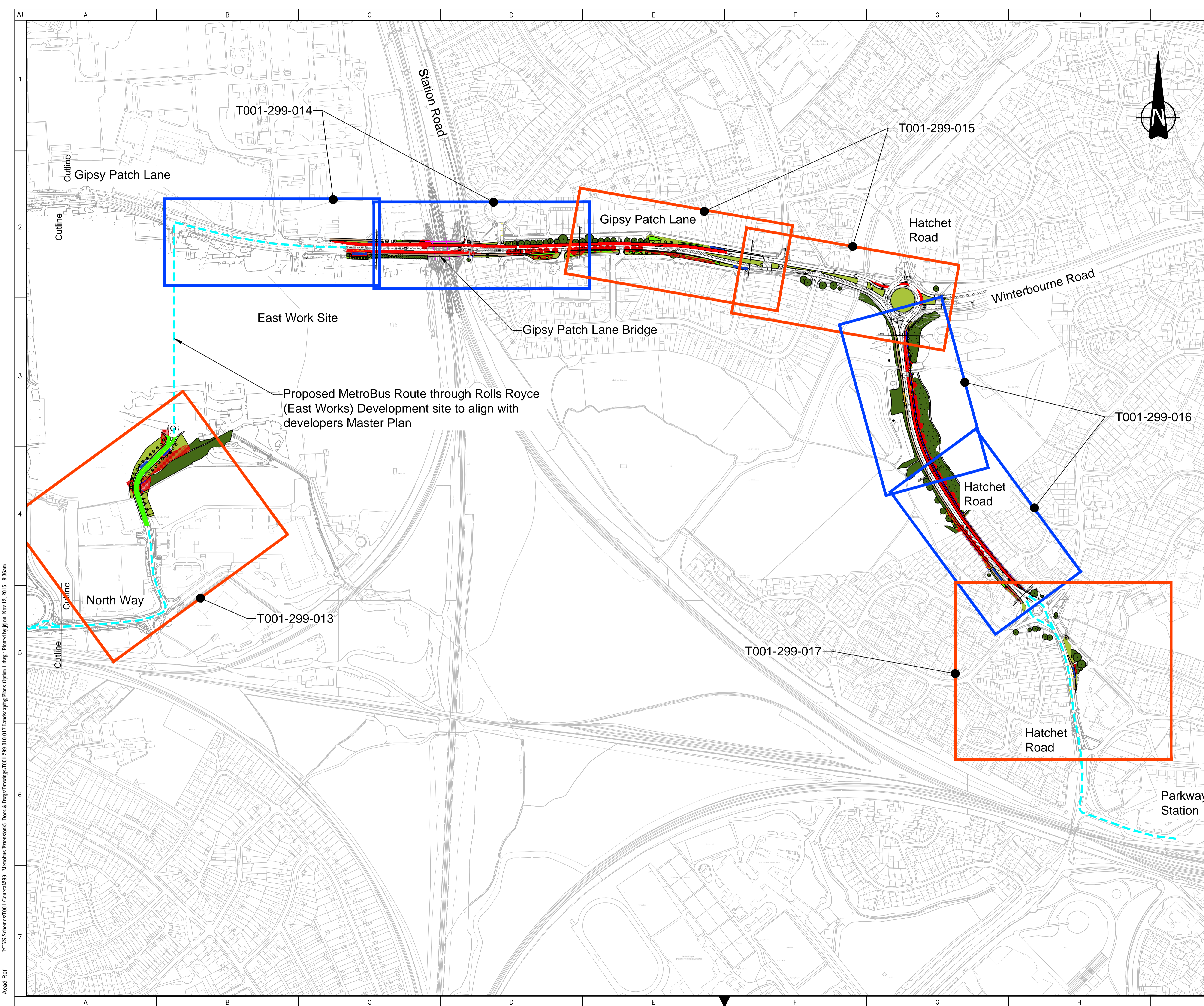
Preliminary landscape designs for consultation

November 2015

## **LANDSCAPE PROPOSALS**







ORDNANCE SURVEY  
 © Crown copyright and database rights 2015 Ordnance Survey 100023410.

- NOTES
- All dimensions are in metres unless noted otherwise.
  - This drawing should not be scaled and only written dimensions should be used. Any discrepancies should be brought to the attention of this department immediately.

KEY  
 - - - - Proposed Route Alignment

Rev	Description	Drawn	App'd	Date

  
**South Gloucestershire Council**  
 DEPARTMENT OF ENVIRONMENT AND COMMUNITY SERVICES  
 DIRECTOR  
 Steve Evans

  
**STREETCARE TRANSPORT & WASTE**  
 PO Box 299, Civic Centre, High Street,  
 Bristol, BS15 0DR  
 Telephone: 01454 868 000  
 Email: TransportServices@southglos.gov.uk

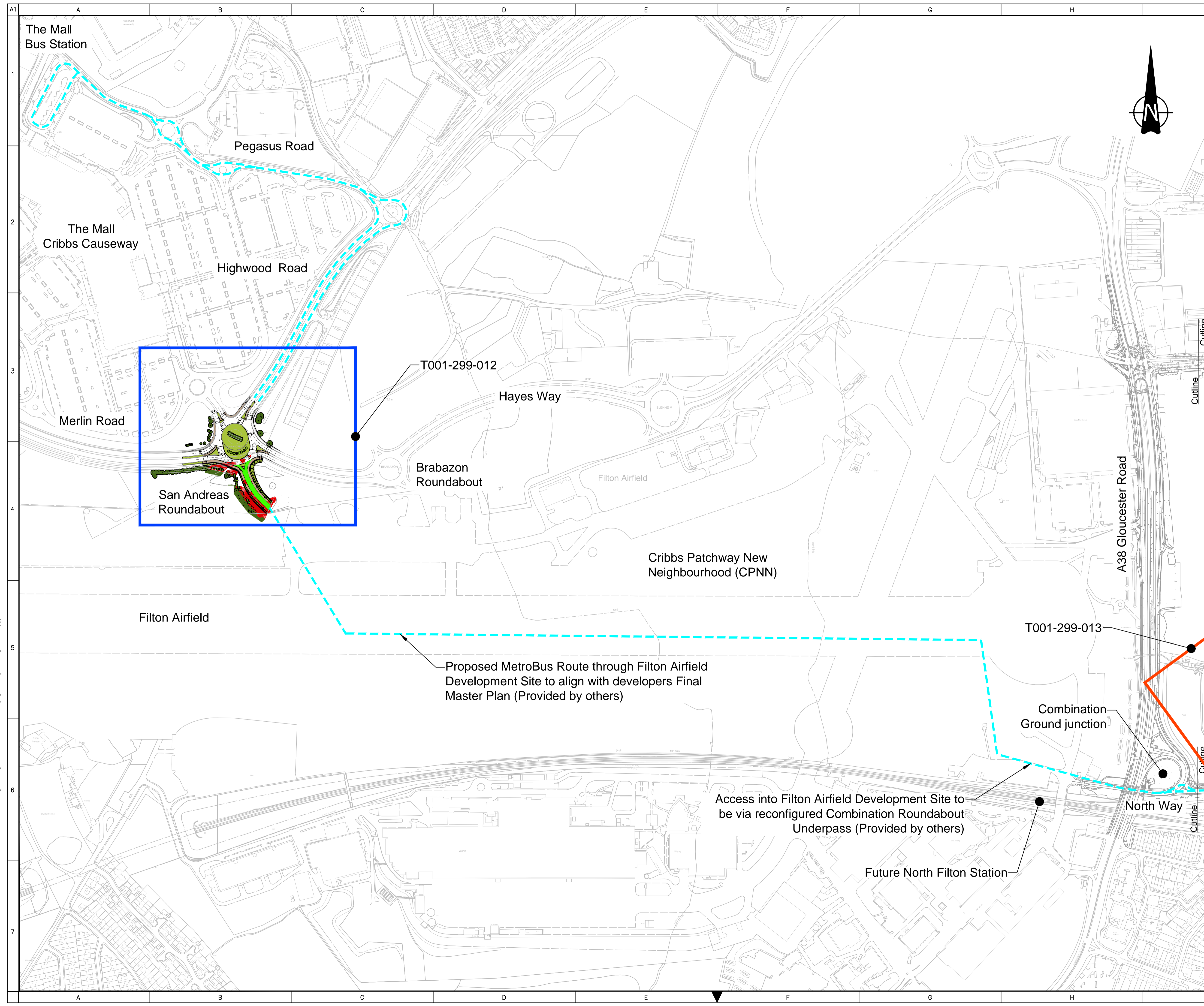
Project  
**Cribbs Patchway  
 Metrobus Extension**

Title  
**Overview plan  
 Sheet 2 of 2**

Acad Ref				
Scale @ A1	1:500	Drawn		
Date	Sept.15	Approved		
Dwg No.	T001 - 299 - 011	Rev.	-	

Acad Ref  
 ITNS Schemes\T001 - General\299 - Metrobus Extension\5 - Docs & Dwg\Drawings\T001-299-010-017 Landscaping Plans Option 1.dwg - Plotted by jf on Nov 12, 2015 - 9:31am





**ORDNANCE SURVEY**  
 © Crown copyright and database rights 2015 Ordnance Survey 100023410.

**NOTES**

- All dimensions are in metres unless noted otherwise.
- This drawing should not be scaled and only written dimensions should be used. Any discrepancies should be brought to the attention of this department immediately.

**KEY**

----- Proposed Route Alignment

Rev	Description	Drawn	App'd	Date

**South Gloucestershire Council**  
 DEPARTMENT OF ENVIRONMENT AND COMMUNITY SERVICES  
 DIRECTOR Steve Evans

**STREETCARE TRANSPORT & WASTE**  
 PO Box 299, Civic Centre, High Street, Bristol, BS15 0DR  
 Telephone: 01454 868 000  
 Email: TransportServices@southglos.gov.uk

Project	<b>Cribbs Patchway Metrobus Extension</b>
Title	<b>Overview plan Sheet 1 of 2</b>

Acad Ref	100023410			
Scale @ A1	1:500	Drawn		
Date	Sept.15	Approved		
Dwg No.	T001 - 299 - 010	Number		Rev.

Acad Ref: E:\NS Schemes\T001 - General\299 - Members Extension\5 - Docs & Dwg\Drawings\T001-299-010-017 Landscaping Plans Option 1.dwg: Plotted by jf on Nov 12, 2015 - 9:33am






ORDNANCE SURVEY  
© Crown copyright and database rights 2015 Ordnance Survey 100023410.

- NOTES**
- All dimensions are in metres unless noted otherwise.
  - This drawing should not be scaled and only written dimensions should be used. Any discrepancies should be brought to the attention of this department immediately.

- KEY**
- Proposed Route Alignment
  - Proposed Bus Lane
  - Existing Bus Stop upgraded to MetroBus Stop
  - Proposed shared use cycle/footway
  - Proposed footway
  - Proposed buff tactiles (uncontrolled crossings)
  - Proposed red tactiles (controlled crossings)
  - Retained trees
  - Proposed new trees
  - Retained hedgerow / trees
  - Proposed hedgerow
  - Proposed grass
  - Proposed planting



Rev	Description	Drawn	App'd	Date



DEPARTMENT OF ENVIRONMENT AND COMMUNITY SERVICES

DIRECTOR  
Steve Evans

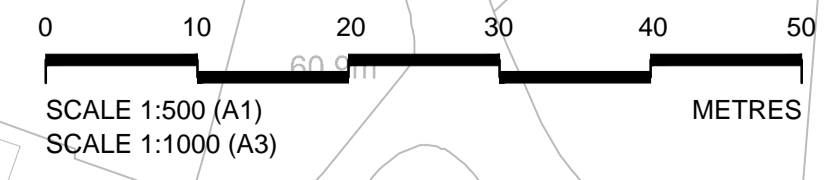


**STREETCARE TRANSPORT & WASTE**  
PO Box 299, Civic Centre, High Street,  
Bristol, BS15 0DR  
Telephone: 01454 868 000  
Email: TransportServices@southglos.gov.uk

Project  
**Cribbs Patchway  
Metrobus Extension**

Title  
**Landscaping proposals  
Sheet 6 of 6**

Acad Ref	1:500 (A1)			
Scale @ A1	1:500	Drawn		
Date	Sept.15	Approved		
Dwg No.	T001 - 299 - 017	Number	Rev.	



Acad Ref ITNS Schemes\T001 - General\299 - Membus Extension\5 - Docs & Dwg\Drawings\T001\_299\_010\_017\_Landscaping Plans Option 1.dwg - Plotted by jf on Nov 12, 2015 - 9:40am





**ORDNANCE SURVEY**  
 © Crown copyright and database rights 2015 Ordnance Survey 100023410.

**NOTES**

- All dimensions are in metres unless noted otherwise.
- This drawing should not be scaled and only written dimensions should be used. Any discrepancies should be brought to the attention of this department immediately.

**KEY**

- Proposed Bus Lane
- Existing Bus Stop upgraded to MetroBus Stop
- Existing Bus Stop retained
- Proposed shared use cycle/footway
- Proposed footway
- Proposed new boundary 3m high
- Proposed uncontrolled crossing (Buff tactiles)
- Proposed controlled crossing (Red tactiles)
- Retained trees
- Removed trees
- Proposed new trees
- Retained hedgerow / trees
- Removed hedgerow
- Proposed hedgerow
- Proposed grass
- Proposed planting

Rev	Description	Drawn	App'd	Date

**South Gloucestershire Council**  
 DEPARTMENT OF ENVIRONMENT AND COMMUNITY SERVICES  
 DIRECTOR Steve Evans

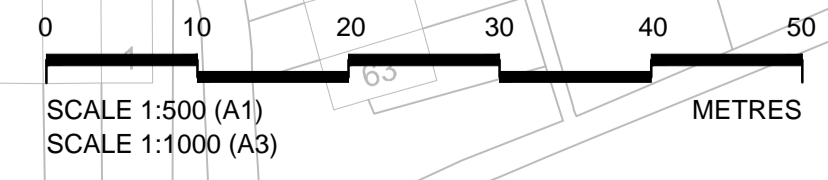
**travel**

**STREETCARE TRANSPORT & WASTE**  
 PO Box 299, Civic Centre, High Street, Bristol, BS15 0DR  
 Telephone: 01454 868 000  
 Email: TransportServices@southglos.gov.uk

Project: **Cribbs Patchway Metrobus Extension**

Title: **Landscaping proposals Sheet 5 of 6**

Acad Ref				
Scale @ A1	1:500	Drawn		
Date	Sept.15	Approved		
Dwg No.	T001 - 299 - 016	Number	016	Rev. -



Acad Ref: ETNS Schemes\T001 - General\299 - Members Extensions\5 - Docs & Dwg\Drawings\T001\_299\_010-017 Landscaping Plans Option 1.dwg - Plotted by jf on Nov 12, 2015 - 9:39am



Acad Ref: ITNS Schemes\T001 - General\299 - Members Extensions\Docs & Drawings\T001\_299\_010-017\_Landscaping Plans Option 1.dwg: Plotted by jf on Nov 12, 2015 - 9:39am



**ORDNANCE SURVEY**  
© Crown copyright and database rights 2015 Ordnance Survey 100023410.

**NOTES**

- All dimensions are in metres unless noted otherwise.
- This drawing should not be scaled and only written dimensions should be used. Any discrepancies should be brought to the attention of this department immediately.

**KEY**

- Proposed Bus Lane
- Existing Bus Stop upgraded to MetroBus Stop
- Proposed shared use cycle/footway
- Proposed footway
- Proposed new boundary 3m high
- Proposed uncontrolled crossing (Buff tactiles)
- Proposed controlled crossing (Red tactiles)
- Retained trees
- Removed trees
- Proposed new trees
- Retained hedgerow / trees
- Removed hedgerow
- Proposed hedgerow
- Proposed grass
- Proposed planting

Rev	Description	Drawn	App'd	Date

**South Gloucestershire Council**  
DEPARTMENT OF ENVIRONMENT AND COMMUNITY SERVICES  
DIRECTOR Steve Evans

**STREETCARE TRANSPORT & WASTE**  
PO Box 299, Civic Centre, High Street, Bristol, BS15 0DR  
Telephone: 01454 868 000  
Email: TransportServices@southglos.gov.uk

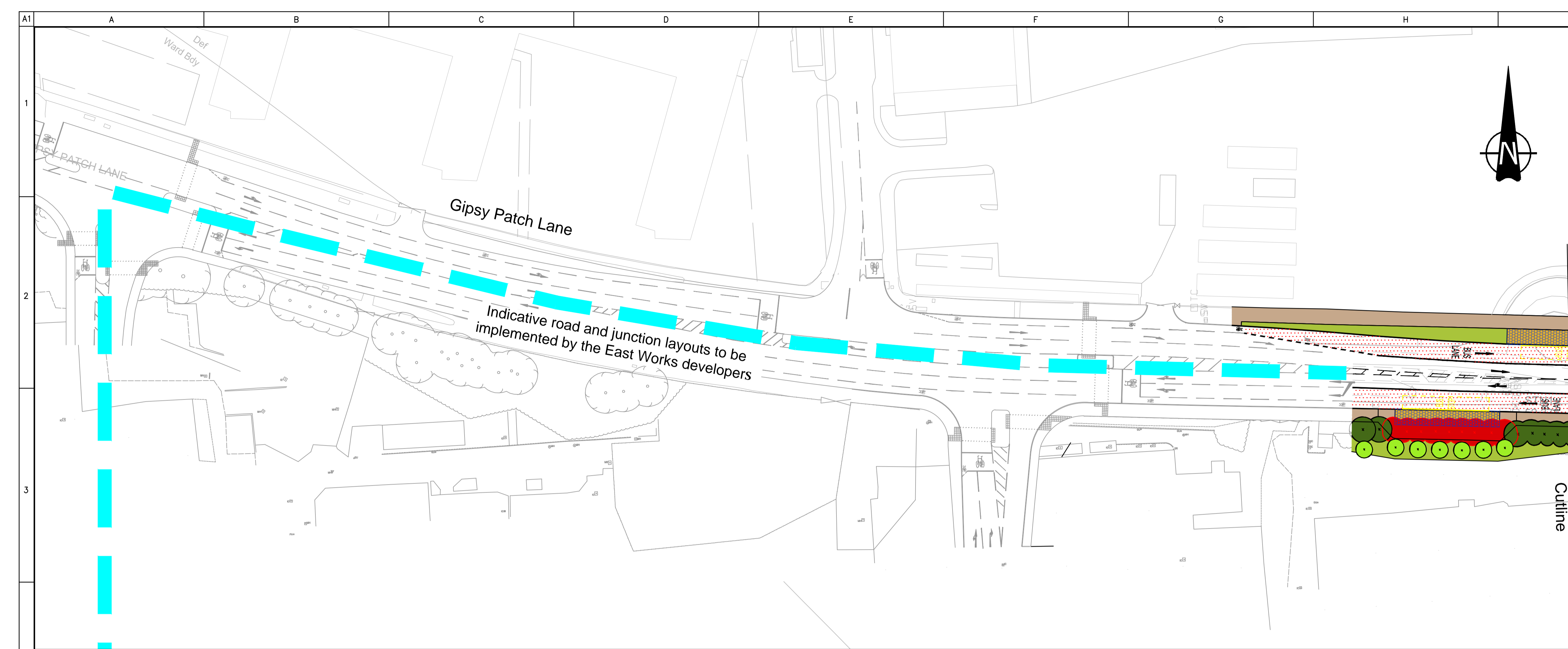
**Project**  
Cribbs Patchway  
Metrobus Extension

**Title**  
Landscaping proposals  
Sheet 4 of 6

Acad Ref	1:500 (A1)			
Scale @ A1	1:500	Drawn		
Date	Sept.15	Approved		
Dwg No.	T001 - 299 - 015	Parish	Scheme	Number

SCALE 1:500 (A1)  
SCALE 1:1000 (A3)





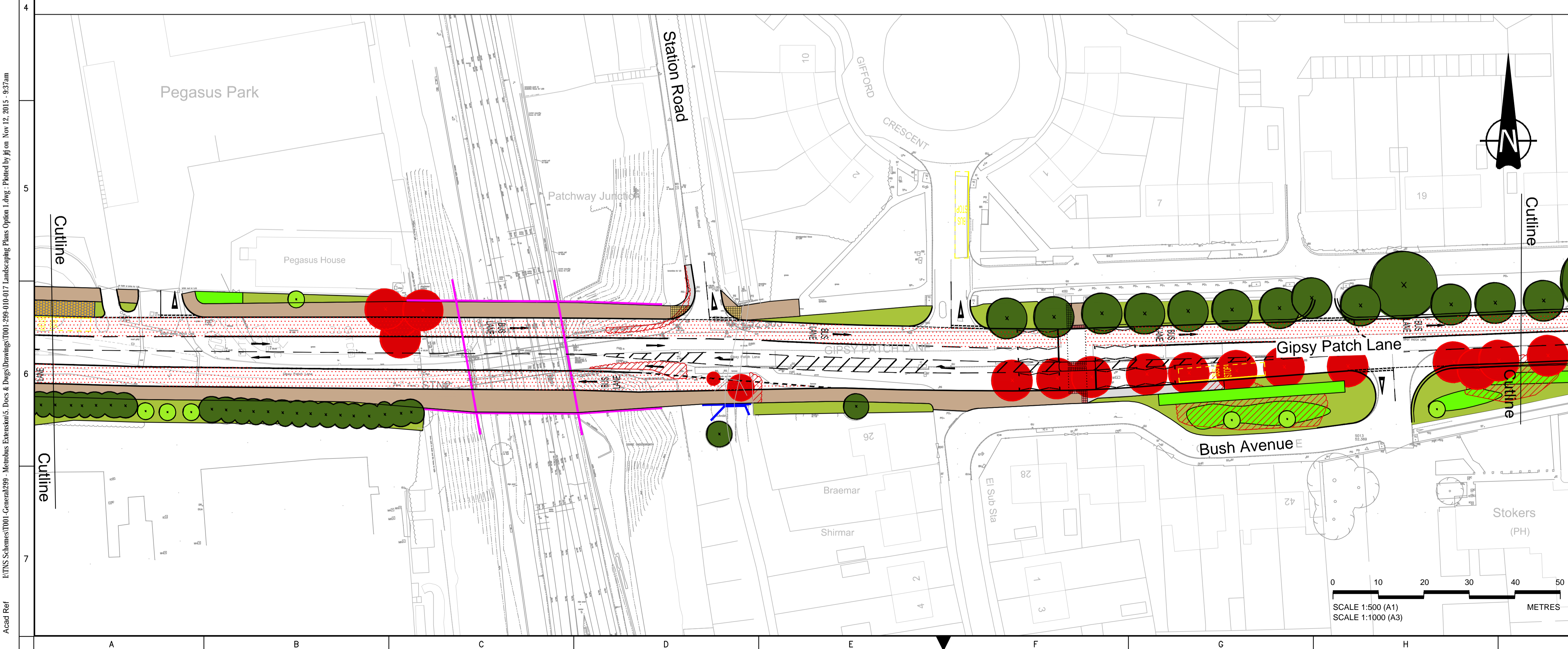
ORDNANCE SURVEY  
© Crown copyright and database rights 2015 Ordnance Survey 100023410.

NOTES

- All dimensions are in metres unless noted otherwise.
- This drawing should not be scaled and only written dimensions should be used. Any discrepancies should be brought to the attention of this department immediately.

KEY

- Proposed Route Alignment
- Proposed Bus Lane
- Existing Bus Stop upgraded to MetroBus Stop
- Proposed shared use cycle/footway
- Proposed footway
- Proposed uncontrolled crossing (Buff tactiles)
- Proposed controlled crossing (Red tactiles)
- Retained trees
- Removed trees
- Proposed new trees
- Retained hedgerow / trees
- Removed hedgerow
- Proposed hedgerow
- Proposed grass
- Proposed planting



Rev	Description	Drawn	App'd	Date

**South Gloucestershire Council**  
DEPARTMENT OF ENVIRONMENT AND COMMUNITY SERVICES  
DIRECTOR Steve Evans

**travel**

**STREETCARE TRANSPORT & WASTE**  
PO Box 299, Civic Centre, High Street, Bristol, BS15 0DR  
Telephone: 01454 868 000  
Email: TransportServices@southglos.gov.uk

Project: **Cribbs Patchway Metrobus Extension**

Title: **Landscaping proposals Sheet 3 of 6**

Acad Ref	100023410			
Scale @ A1	1:500	Drawn		
Date	Sept.15	Approved		
Dwg No.	T001 - 299 - 014	Parish	Scheme	Number
				Rev.
				014

SCALE 1:500 (A1)  
SCALE 1:1000 (A3)  
METRES

Acad Ref ITNS Schemes\T001 - General\299 - Membus Extensions\Docs & Drawings\T001\_299\_014\_Landscaping Plans Option 1.dwg - Plotted by jf on Nov 12, 2015 - 9:37am





ORDNANCE SURVEY  
© Crown copyright and database rights 2015 Ordnance Survey 100023410.

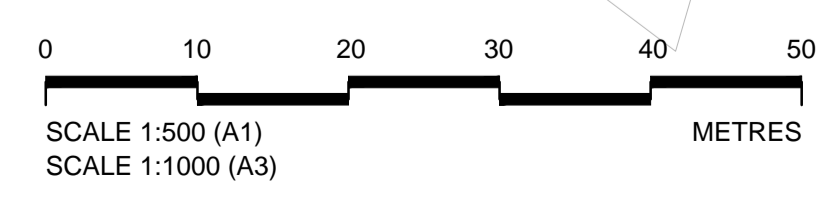
NOTES

- All dimensions are in metres unless noted otherwise.
- This drawing should not be scaled and only written dimensions should be used. Any discrepancies should be brought to the attention of this department immediately.

KEY

- Proposed Route Alignment
- Proposed Bus Lane, new link road
- Proposed MetroBus Bus Stop
- Proposed shared use cycle/footway
- Proposed footway
- Proposed uncontrolled crossing (Buff tactiles)
- Proposed new trees
- Retained hedgerow
- Removed hedgerow
- Proposed grass

Rev	Description	Drawn	App'd	Date
<p><b>South Gloucestershire Council</b> DEPARTMENT OF ENVIRONMENT AND COMMUNITY SERVICES DIRECTOR Steve Evans</p> <p><b>STREETCARE TRANSPORT &amp; WASTE</b> PO Box 299, Civic Centre, High Street, Bristol, BS15 0DR Telephone: 01454 868 000 Email: TransportServices@southglos.gov.uk</p>				
Project				
<p><b>Cribbs Patchway Metrobus Extension</b></p>				
Title				
<p><b>Landscaping proposals Sheet 2 of 6</b></p>				
Acad Ref	1:500 (A1)			
Scale @ A1	1:500	Drawn		
Date	Sept.15	Approved		
Dwg No.	T001 - 299 - 013	Number	013	Rev. -



Acad Ref ITNS Schemes\T001 - General\299 - Membus Extension\5 - Docs & Dwg\Drawings\T001\_299\_010-017\_Landscaping Plans Option 1.dwg: Plotted by jf on Nov 12, 2015 - 9:37am





ORDNANCE SURVEY  
© Crown copyright and database rights 2015 Ordnance Survey 100023410.

NOTES  
1. All dimensions are in metres unless noted otherwise.  
2. This drawing should not be scaled and only written dimensions should be used. Any discrepancies should be brought to the attention of this department immediately.

KEY

	Proposed Route Alignment
	Proposed Bus Lane, new link road
	Proposed shared use cycle/footway
	Proposed footway
	Proposed uncontrolled crossing (Buff tactiles)
	Proposed controlled crossing (Red tactiles)
	Retained trees
	Removed trees
	Proposed new trees
	Retained hedgerow / trees
	Removed hedgerow
	Proposed grass

Rev	Description	Drawn	App'd	Date



DEPARTMENT OF ENVIRONMENT AND COMMUNITY SERVICES

DIRECTOR  
Steve Evans

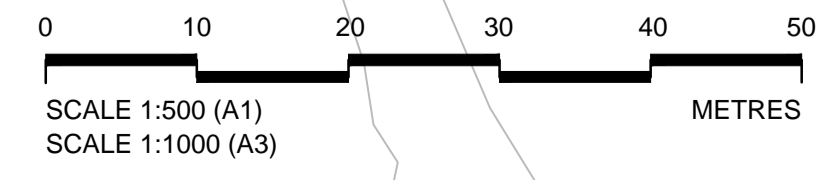


**STREETCARE TRANSPORT & WASTE**  
PO Box 299, Civic Centre, High Street,  
Bristol, BS15 0DR  
Telephone: 01454 868 000  
Email: TransportServices@southglos.gov.uk

Project  
**Cribbs Patchway  
Metrobus Extension**

Title  
**Landscaping proposals  
Sheet 1 of 6**

Acad Ref				
Scale @ A1	1:500	Drawn		
Date	Sept.15	Approved		
Dwg No.	T001 - 299 - 012	Number	012	Rev. -



Acad Ref: ETNS Schemes\T001 - General\299 - Members Extensions\5 - Docs & Dwg\Drawings\T001 299 010 017 Landscaping Plans Option 1.dwg - Plotted by jf on Nov 12, 2015 - 9:33am